










<b>Route 21</b>		<b>Rockhampton to Gracemere</b>												
		<b>Monday to Friday</b>												
<b>major stops</b>	<b>am</b>								<b>pm</b>					
														
Stockland Rockhampton	....	....	....	....	8.55	10.00	11.00	<b>12.00</b>	<b>1.00</b>	<b>2.00</b>	<b>2.15</b>	<b>3.00</b>	....	<b>5.15</b>
Rockhampton City	6.45	7.55	8.07	....	9.02	10.07	11.07	<b>12.07</b>	<b>1.07</b>	<b>2.07</b>	<b>2.22</b>	<b>3.07</b>	....	<b>5.22</b>
Old Capricorn Highway	6.56	8.06	8.18	....	9.13	10.18	11.18	<b>12.18</b>	<b>1.18</b>	<b>2.18</b>	<b>2.33</b>	<b>3.18</b>	....	<b>5.33</b>
Gracemere Shoppingworld	6.58	8.08	8.20	8.50	9.15	10.20	11.20	<b>12.20</b>	<b>1.20</b>	<b>2.20</b>	<b>2.35</b>	<b>3.20</b>	<b>3.55</b>	<b>5.35</b>
Conaghan St	7.02	8.14	8.24	8.54	9.19	10.24	11.24	<b>12.24</b>	<b>1.24</b>	<b>2.24</b>	<b>2.39</b>	<b>3.24</b>	<b>3.59</b>	<b>5.39</b>
Buxton Drive	7.06	8.25	8.28	8.58	9.23	10.28	11.28	<b>12.28</b>	<b>1.28</b>	<b>2.28</b>	<b>2.43</b>	<b>3.28</b>	<b>4.03</b>	<b>5.43</b>
Johnson Rd	7.09	8.36	8.31	9.01	9.26	10.31	11.31	<b>12.31</b>	<b>1.31</b>	<b>2.31</b>	<b>2.46</b>	<b>3.31</b>	<b>4.06</b>	<b>5.46</b>
Gracemere Shoppingworld	7.13	8.45	8.35	9.05	9.30	10.35	11.35	<b>12.35</b>	<b>1.35</b>	<b>2.35</b>	<b>2.50</b>	<b>3.35</b>	<b>4.10</b>	<b>5.50</b>
Rockhampton City	7.26	....	8.48	9.18	9.43	10.48	11.48	<b>12.48</b>	<b>1.48</b>	<b>2.48</b>	....	<b>3.48</b>	<b>4.23</b>	<b>6.03</b>
Stockland Rockhampton	7.33	....	8.55	9.25	9.50	10.55	11.55	<b>12.55</b>	<b>1.55</b>	<b>2.55</b>	....	<b>3.55</b>	<b>4.30</b>	....

<b>Route 21</b>		<b>Rockhampton to Gracemere</b>			
		<b>Saturday</b>			
<b>major stops</b>	<b>am</b>			<b>pm</b>	
Stockland Rockhampton	....	....	10.38	<b>12.38</b>	
Rockhampton City	6.45	9.45	10.45	<b>12.45</b>	
Old Capricorn Highway	6.56	9.56	10.56	<b>12.56</b>	
Gracemere Shoppingworld	6.58	9.58	10.58	<b>12.58</b>	
Conaghan St	7.02	10.02	11.02	<b>1.02</b>	
Buxton Drive	7.06	10.06	11.06	<b>1.06</b>	
Johnson Rd	7.10	10.10	11.10	<b>1.10</b>	
Gracemere Shoppingworld	7.13	10.13	11.13	<b>1.13</b>	
Rockhampton City	7.26	10.26	11.26	<b>1.26</b>	
Stockland Rockhampton	7.33	10.33	11.33	<b>1.33</b>	

	Service operates on school days only
	Service operates during school holidays only
	Service operates on school days only, via Gracemere schools

Route 22 Rockhampton to Mt Morgan							
major stops	Monday to Friday					Saturday	
	am			pm		am	pm
							
Stockland Rockhampton	....	....	10.03	....	<b>4.25</b>	....	<b>1.50</b>
Rockhampton City	6.15	7.09	10.10	<b>2.55</b>	<b>4.32</b>	7.10	<b>1.57</b>
Old Capricorn Highway	6.26	7.20	10.21	<b>3.19</b>	<b>4.43</b>	7.21	<b>2.08</b>
Gracemere Shoppingworld	6.28	7.22	10.23	<b>3.21</b>	<b>4.45</b>	7.23	<b>2.10</b>
Conaghan St	6.32	7.26	10.27	<b>3.25</b>	<b>4.49</b>	7.27	<b>2.14</b>
Bouldercombe	6.46	7.40	10.41	<b>3.39</b>	<b>5.03</b>	7.41	<b>2.28</b>
Mt Morgan	7.01	7.55	10.56	<b>3.54</b>	<b>5.18</b>	7.56	<b>2.43</b>
Mt Morgan	7.05	8.00	11.00	<b>4.10</b>	<b>5.20</b>	8.00	<b>2.45</b>
Bouldercombe	7.20	8.15	11.15	<b>4.25</b>	<b>5.35</b>	8.15	<b>3.00</b>
Johnson Rd	7.34	8.29	11.29	<b>4.39</b>	<b>5.49</b>	8.29	<b>3.14</b>
Gracemere Shoppingworld	7.38	8.33	11.33	<b>4.43</b>	<b>5.53</b>	8.33	<b>3.18</b>
Rockhampton City	7.51	8.46	11.46	<b>4.56</b>	<b>6.06</b>	8.46	<b>3.31</b>
Stockland Rockhampton	....	8.53	11.53	....	....	8.53	....

 Service operates on school days only